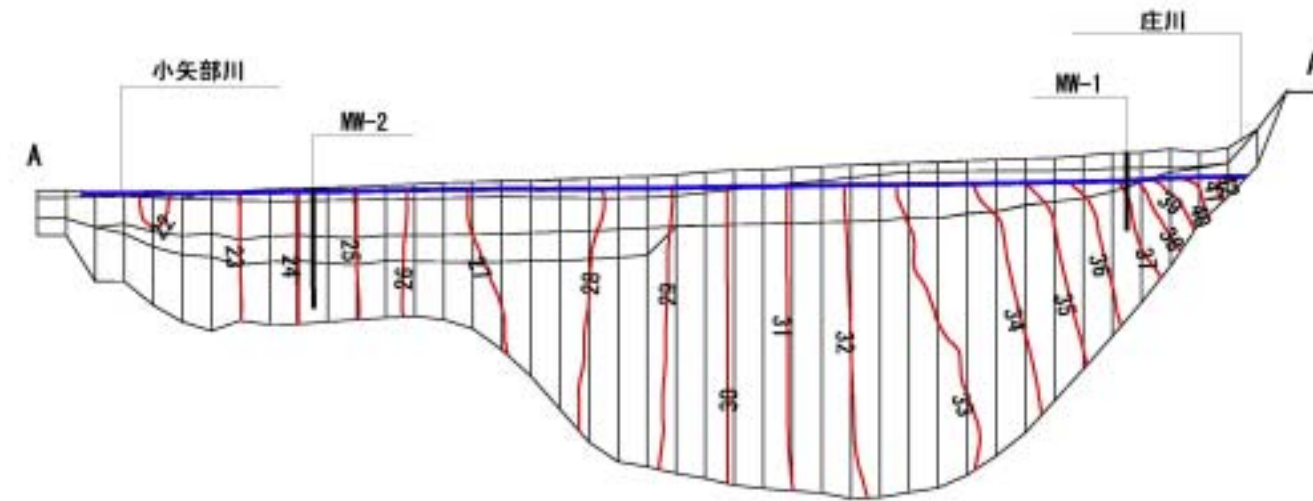


A-A' 断面図



B-B' 断面図

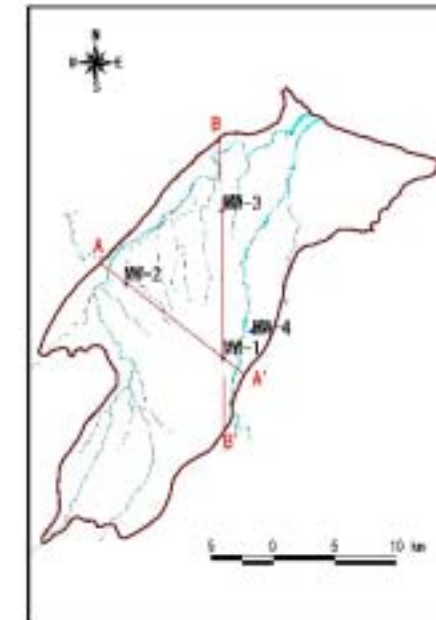
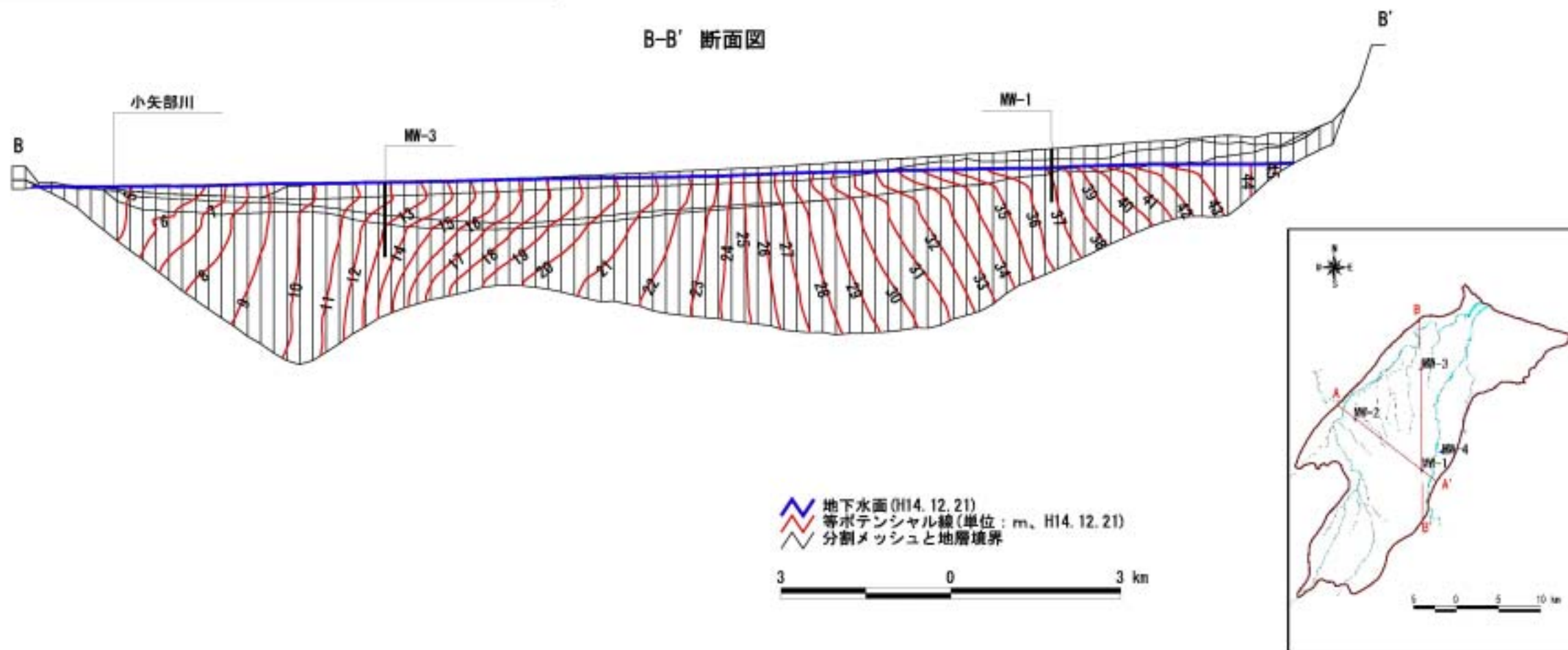


図 3.4-10 南北断面における等ポテンシャル図

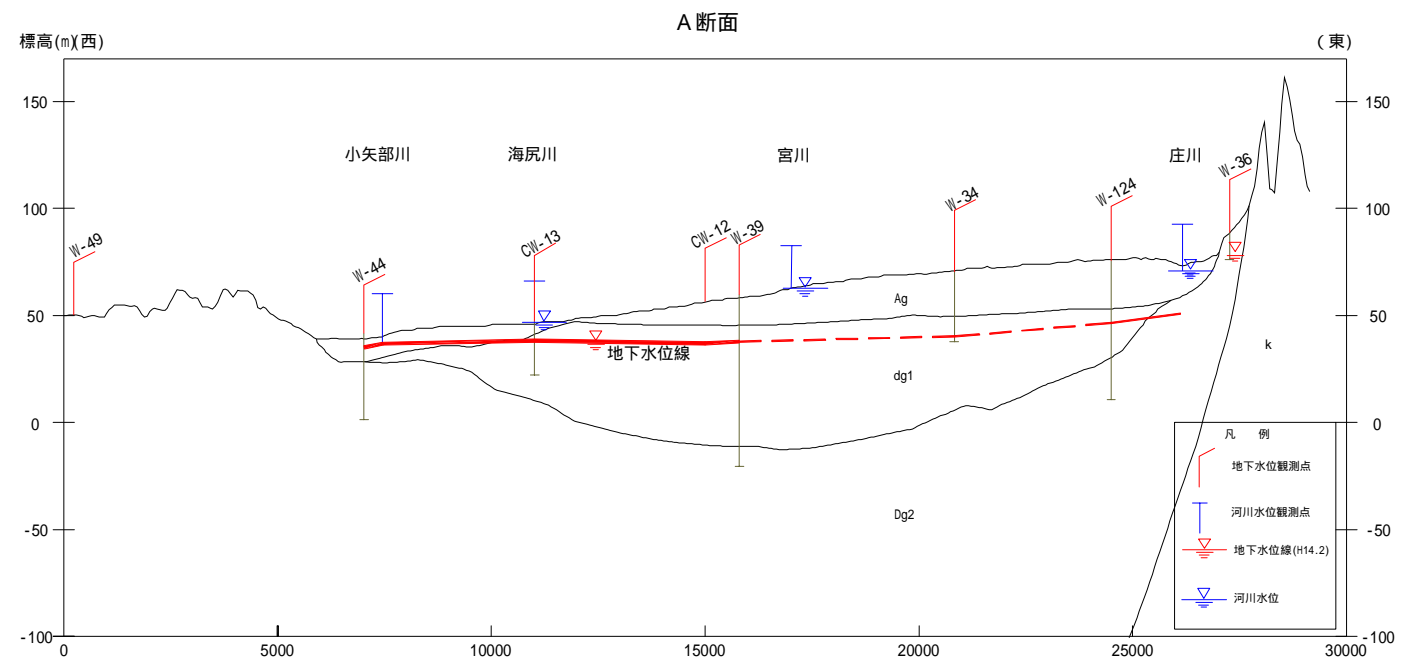
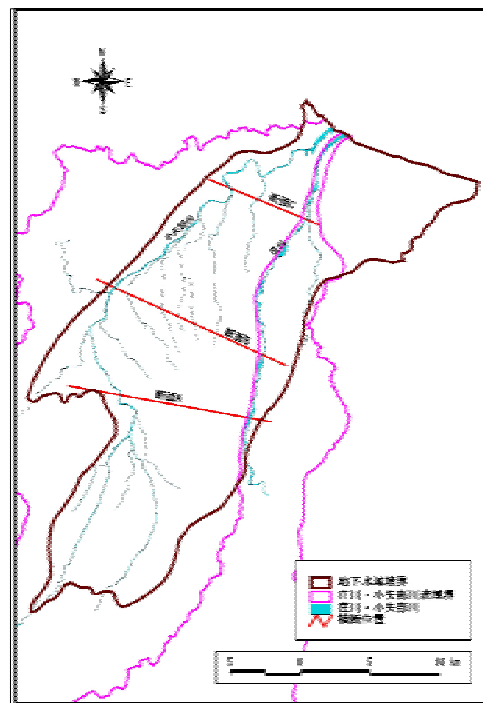
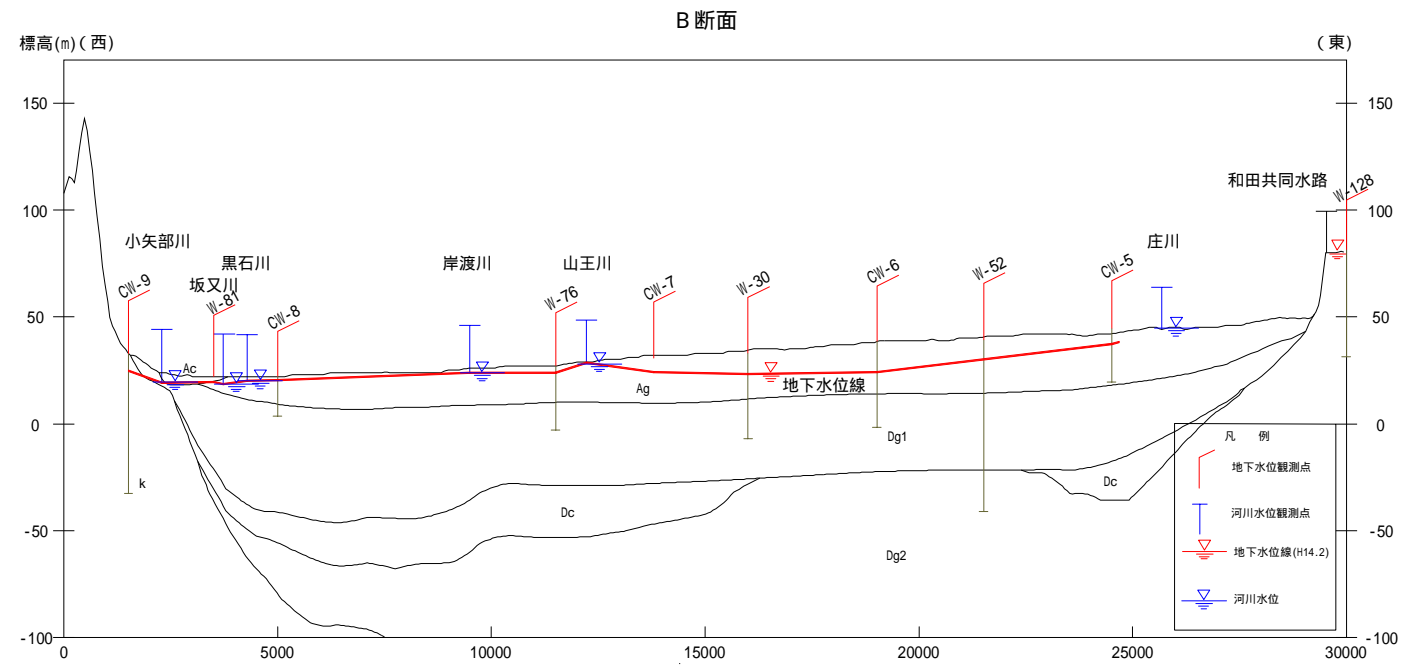
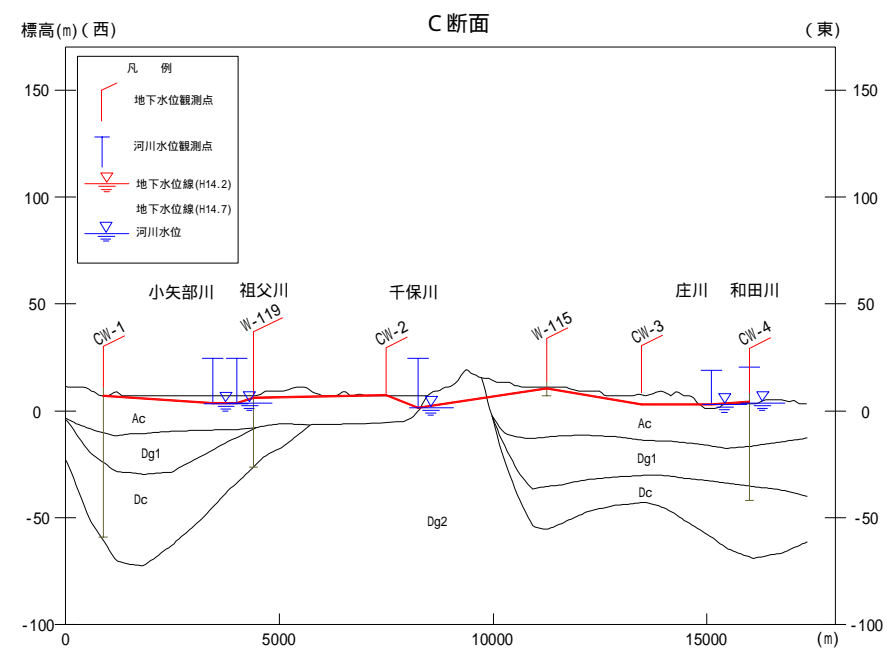


図 3.4-11 (1) 地下水横断調査との比較 (H14/2)

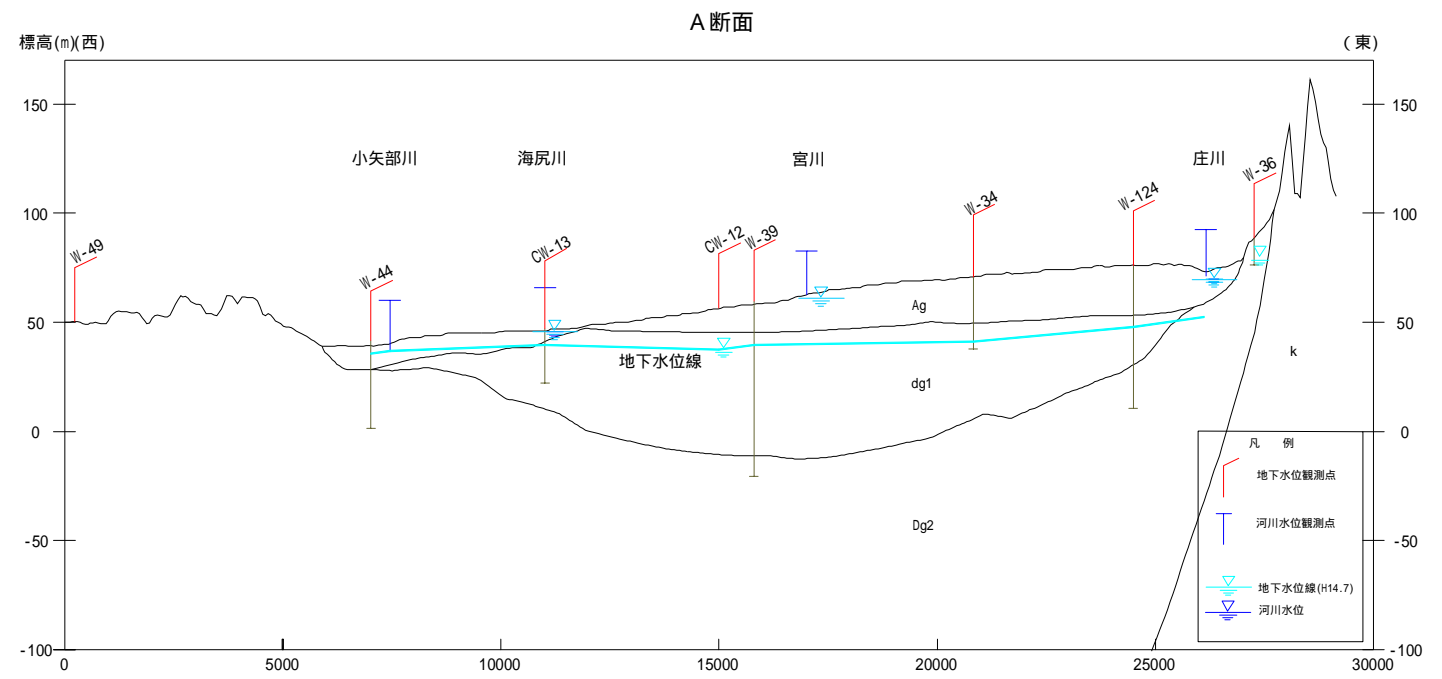
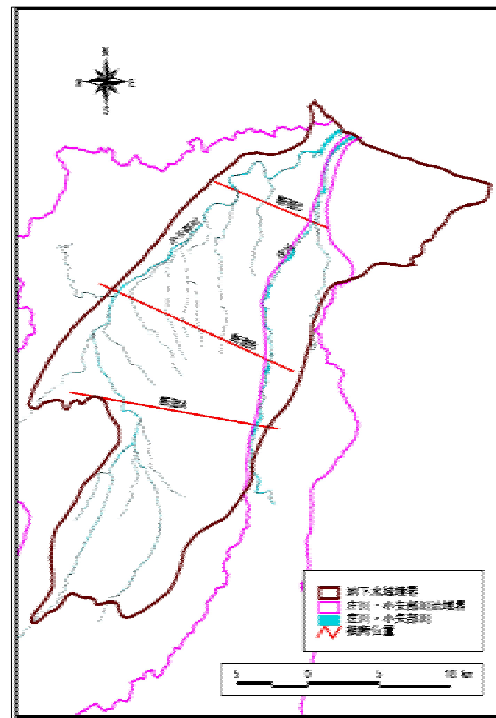
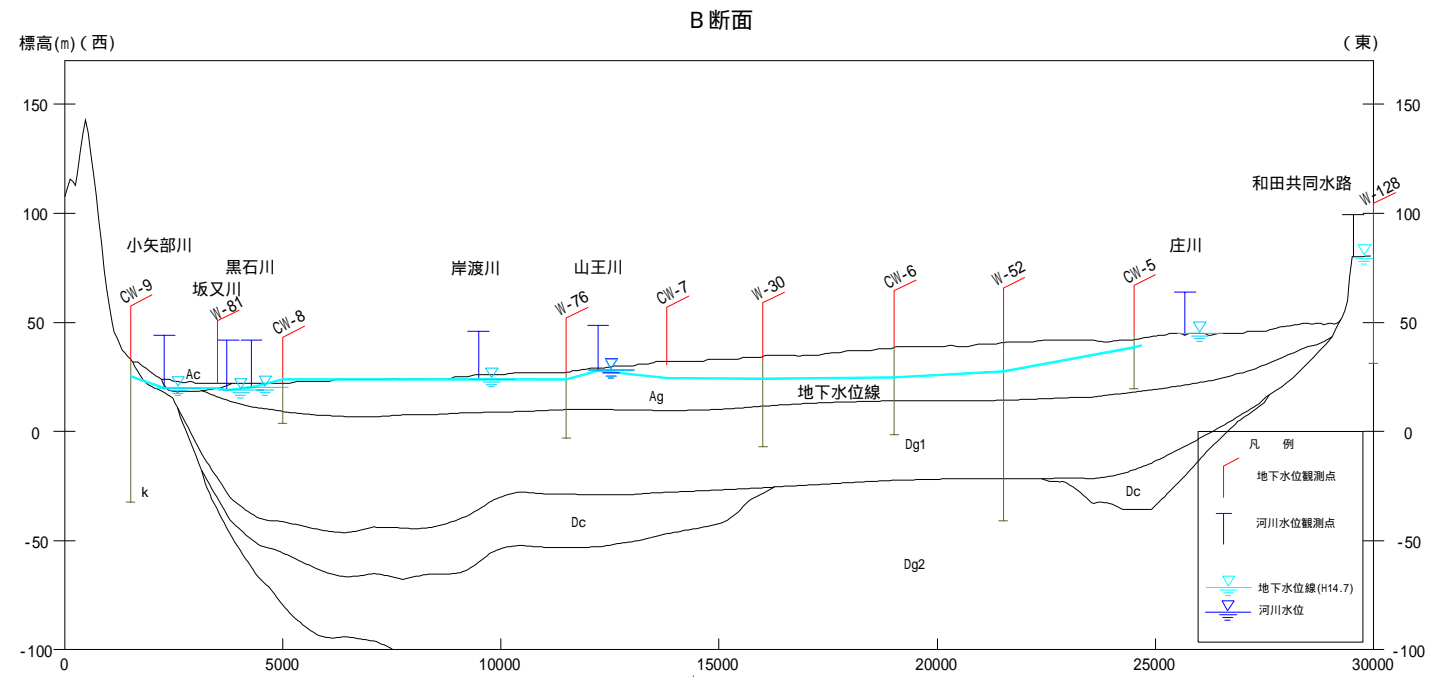
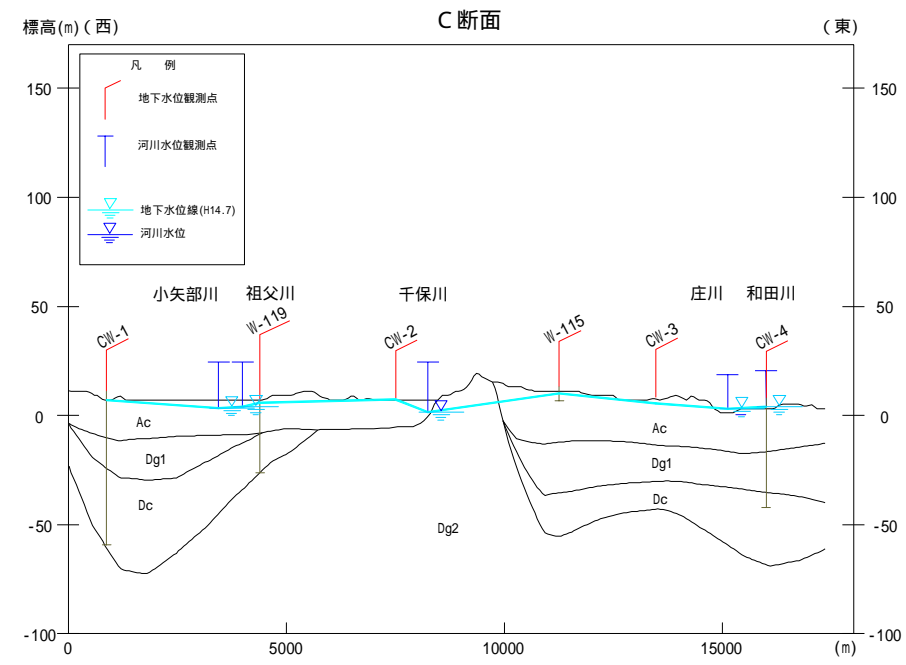


図 3.4-11 (2) 地下水横断調査との比較 (H14/7)